




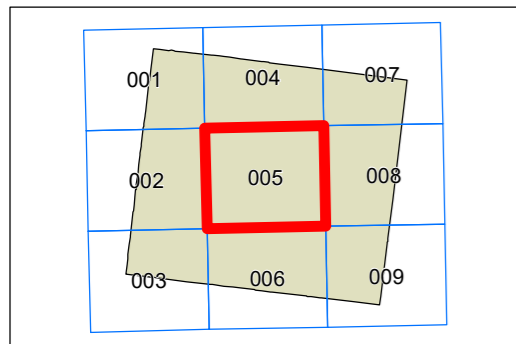
# Deniliquin Local Environmental Plan 1997

## Flood Planning Map - Sheet FLD\_005

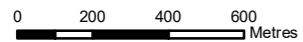
### Cadastre

 Cadastre 27/04/2020 © Spatial Services

 Flood Planning Area



Projection: GDA 1994  
MGA Zone 55



Scale: 1:20,000 @ A3

Map identification number: 2500\_COM\_FLD\_005\_020\_20200427

